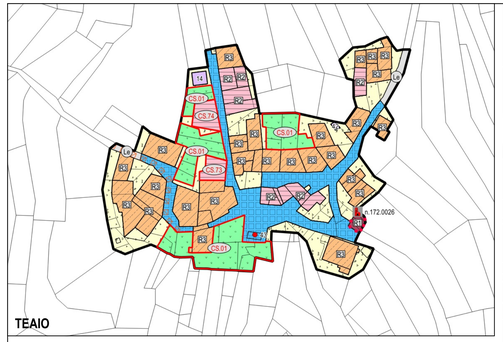

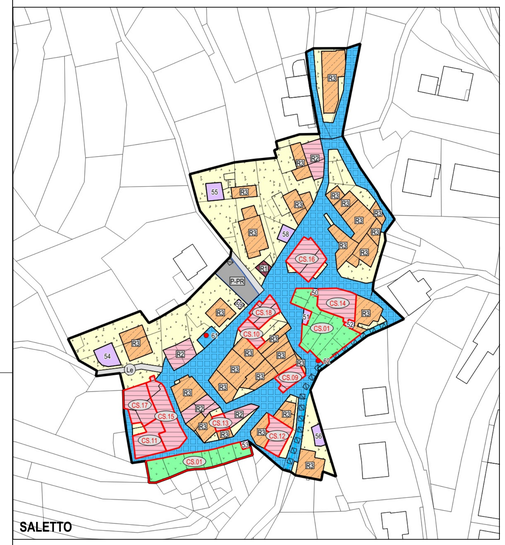

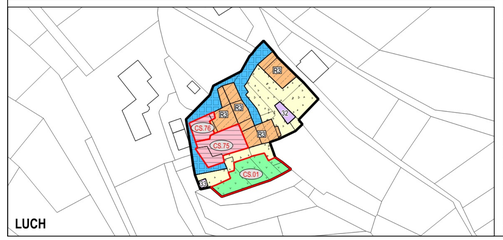

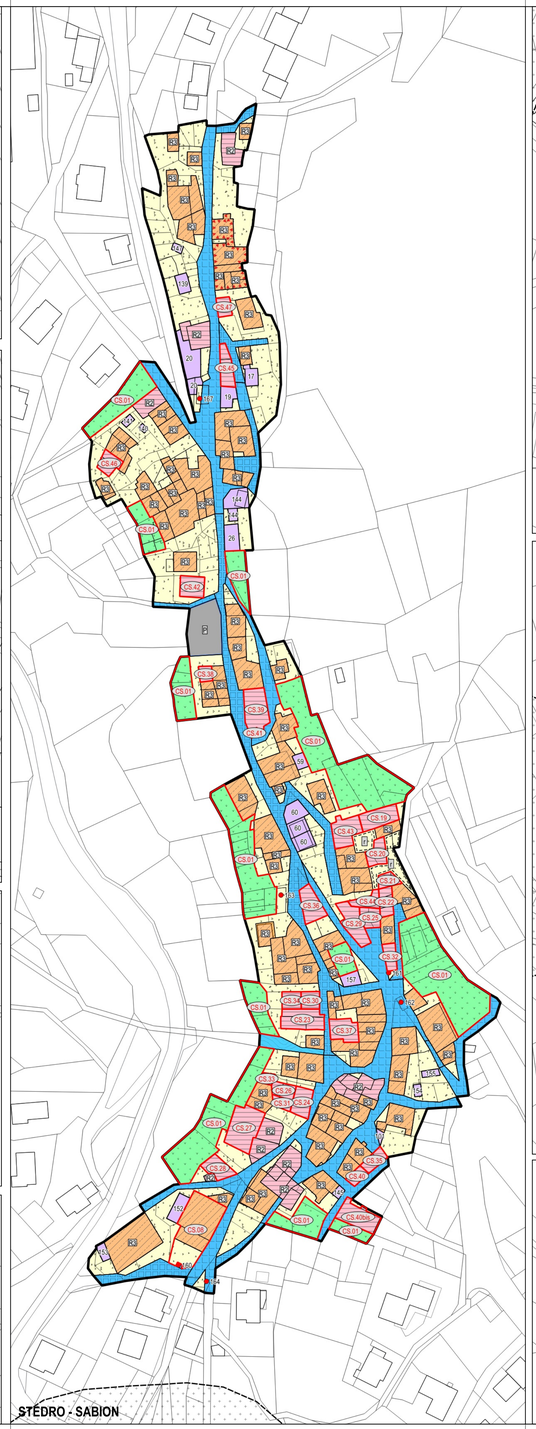

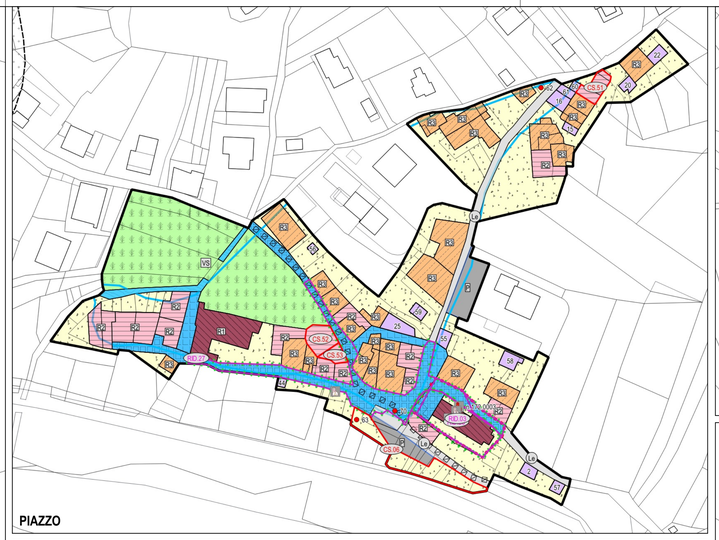

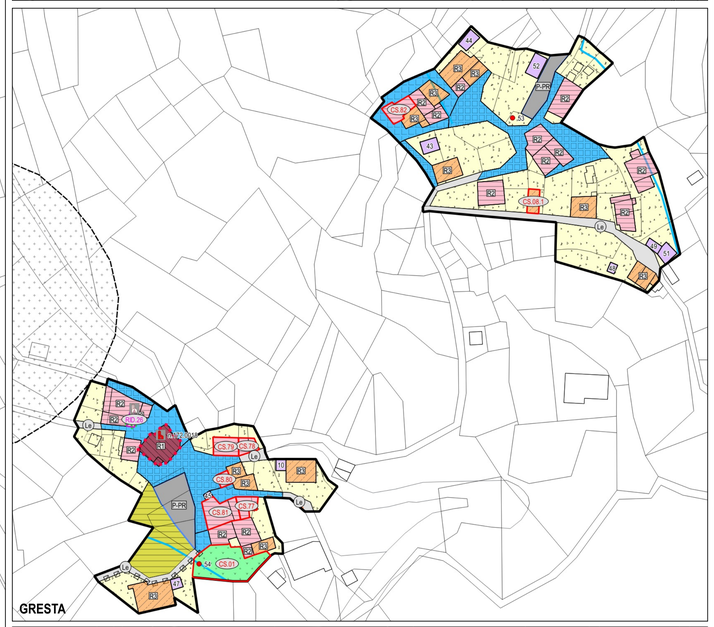

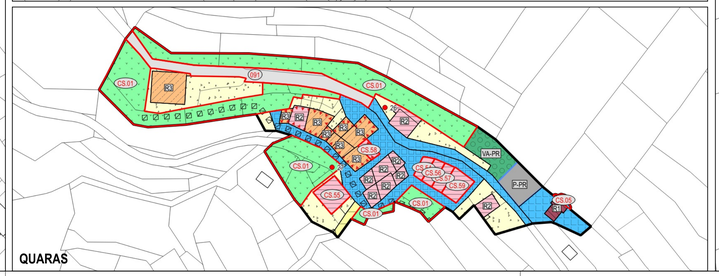

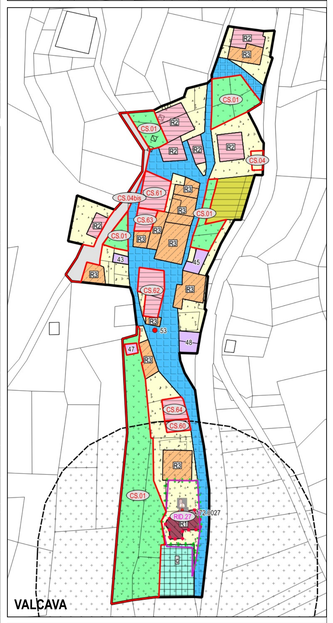

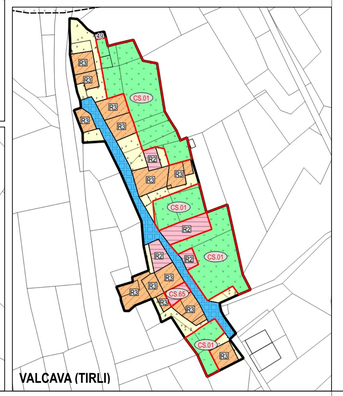

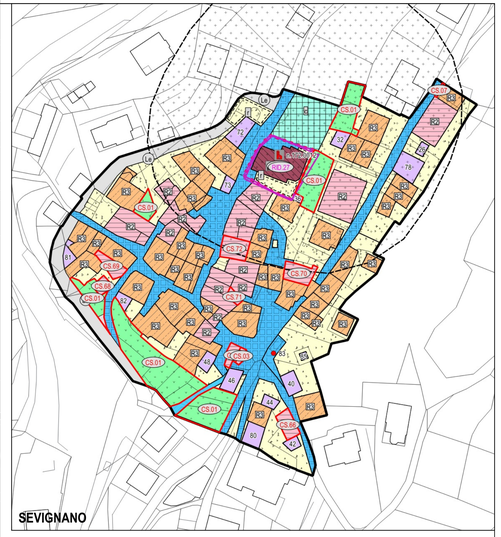

LEGENDA:

V100_P Varianti cartografiche rilevanti

V110_P Varianti cartografiche non rilevanti

PROVINCIA DI TRENTO

COMUNE DI SEGONZANO

PIANO REGOLATORE GENERALE VARIANTE 2023

Rif. art. 39 della L.P. 4 agosto 2015, n.15

Approvato con Delibera G.P. n._____ di data __ / __ / ____

PIANO GENERALE DI TUTELA DEGLI INSEDIAMENTI STORICI

STATO DI RAFFRONTO

SCALA 1:1000

MODALITA' DI INTERVENTO SULLE UNITA' EDILIZIE E DISCIPLINA DEGLI SPAZI APERTI

I° ADOZIONE DEL CONSIGLIO COMUNALE:
Delibera n._____ di data ___ / ___ / _____

II° ADOZIONE DEL CONSIGLIO COMUNALE:
Delibera n._____ di data ___ / ___ / _____

PUBBLICAZIONE B.U.R. Bollettino -ufficiale della Regione T.A.A. n._____ di data ___ / ___ / _____

DATA

N. FILE

TAVOLA N.

CS.RF.01

orientamento

arch. Andrea Miniucchi
Via Piersa, 8 - 38068 Rovereto (TN)
tel 339/1849525
e-mail: andreaminiucchi@libero.it

ORDINE DEGLI ARCHITETTI DELLA PROV. DI TRENTO
Dott. Arch. ANDREA MINIUCCHI
ISCRIZIONE ALBO N° 919

Elaborazione cartografica a cura di:
arch. Roberta Meneghelli
e-mail: roberta.meneghelli@yahoo.it

Software utilizzato:
QGIS
Free and Open Source Geographic Information System